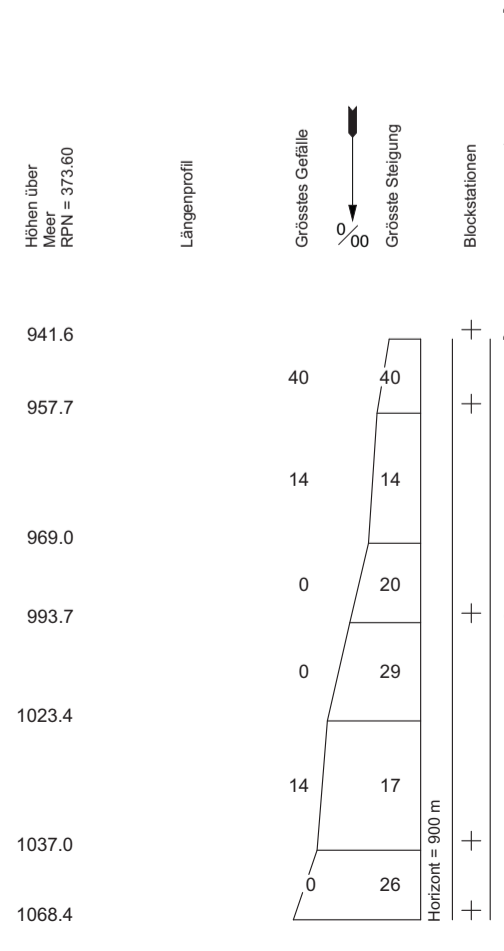
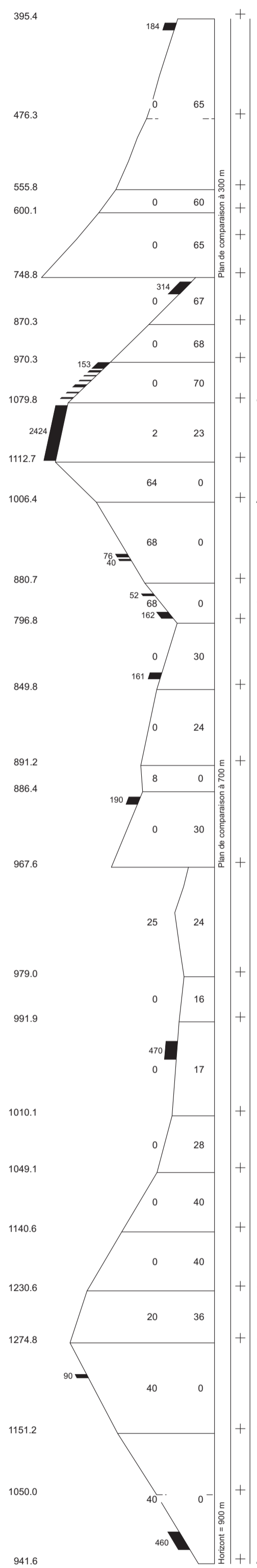


Abgabe der Reise
 08h14 - 23:50

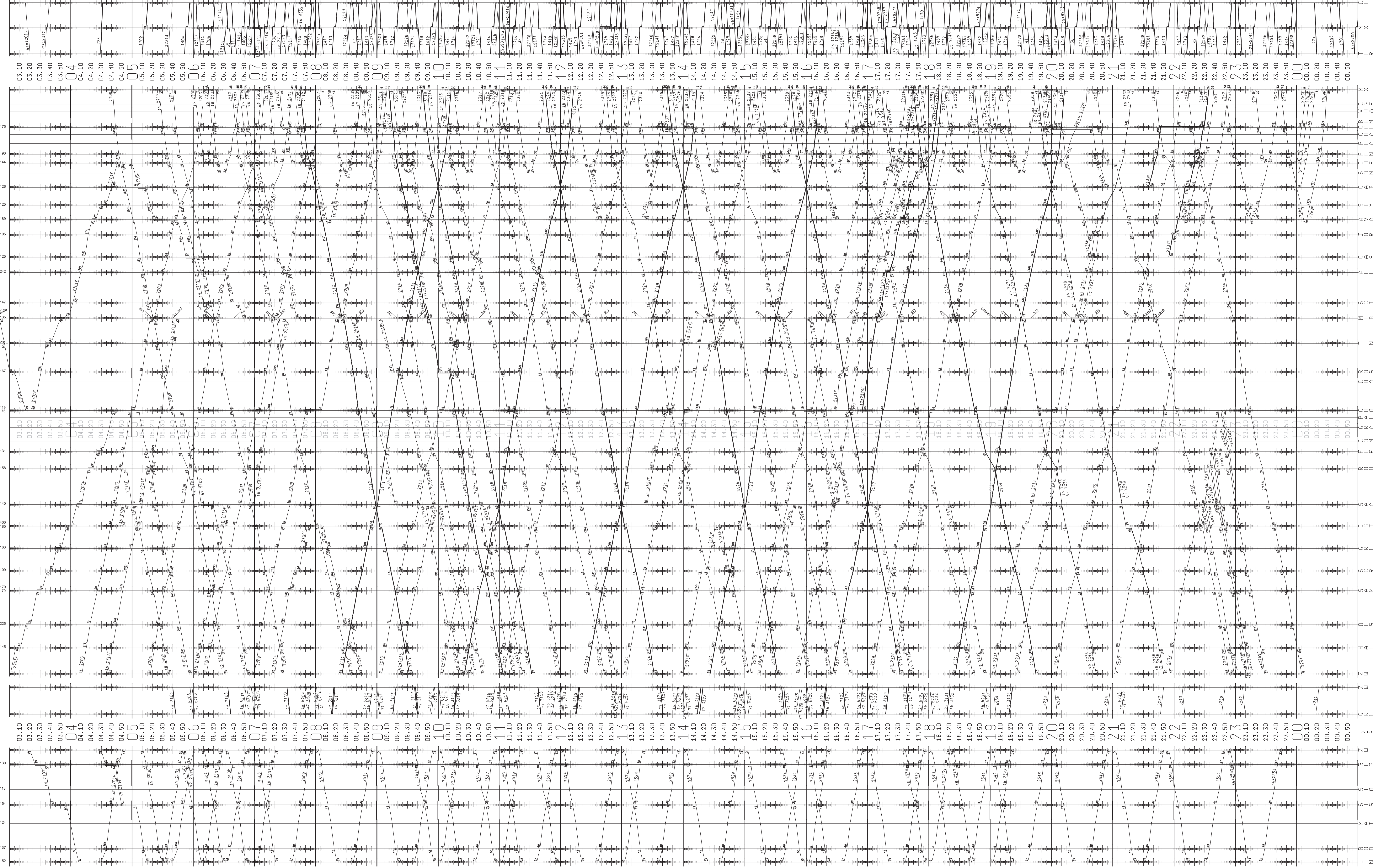
Planung

Planung

Planung



Station	km	Station	km
Montreux	0.65	St. Stephan	14.29
Vallennes	1.00	Matten	17.00
Colondalles	2.15	Boden	17.00
Fontanivent Chervent	2.66	Blankenburg	17.00
Chamby	5.47	Zweisimmen	17.00
Sardy-Sollard			
LES AVANTS			
Jor			
Les Cases			
Allières			
Les Sciernes			
Montbovon			
La Tine			
Rosinière	29.38		
CHÂTEAU-d'OEX	34.61		
Les Granges	36.13		
Flendruz			
Rougemont			
Saanen			
GSTAAD			
Gruben			
Schönrind			
Saanenmöser			
Oeschseite			
Halten			
ZWEISIMMEN			
Zweisimmen			
Blankenburg			
Stöckli			
St. Stephan			
Matten			
Boden			
LENK im Simmental			



03:10 03:20 03:30 03:40 03:50 04:00 04:10 04:20 04:30 04:40 04:50 05:00 05:10 05:20 05:30 05:40 05:50 06:00 06:10 06:20 06:30 06:40 06:50 07:00 07:10 07:20 07:30 07:40 07:50 08:00 08:10 08:20 08:30 08:40 08:50 09:00 09:10 09:20 09:30 09:40 09:50 10:00 10:10 10:20 10:30 10:40 10:50 11:00 11:10 11:20 11:30 11:40 11:50 12:00 12:10 12:20 12:30 12:40 12:50 13:00 13:10 13:20 13:30 13:40 13:50 14:00 14:10 14:20 14:30 14:40 14:50 15:00 15:10 15:20 15:30 15:40 15:50 16:00 16:10 16:20 16:30 16:40 16:50 17:00 17:10 17:20 17:30 17:40 17:50 18:00 18:10 18:20 18:30 18:40 18:50 19:00 19:10 19:20 19:30 19:40 19:50 20:00 20:10 20:20 20:30 20:40 20:50 21:00 21:10 21:20 21:30 21:40 21:50 22:00 22:10 22:20 22:30 22:40 22:50 23:00 23:10 23:20 23:30 23:40 23:50 00:00 00:10 00:20 00:30 00:40 00:50