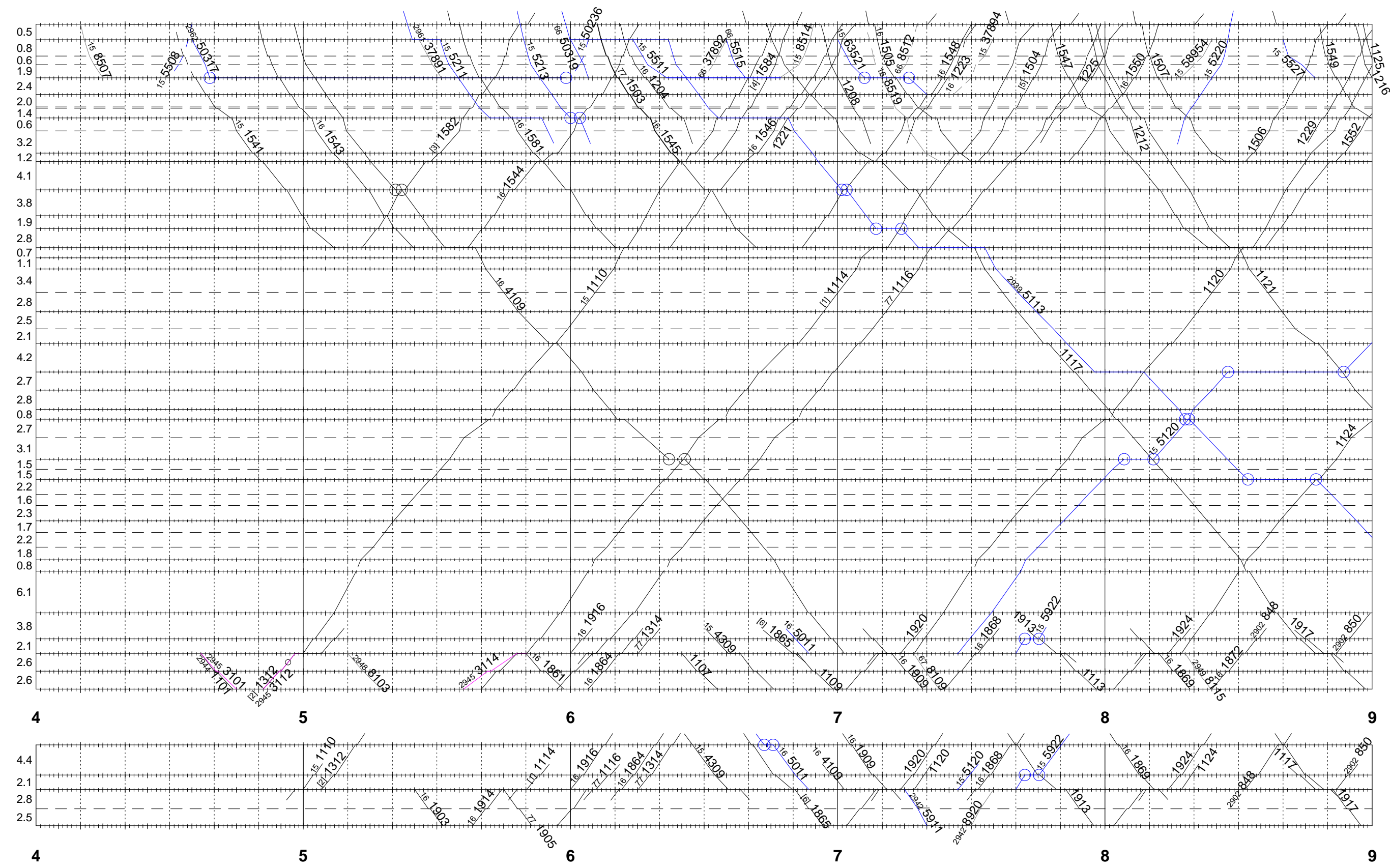
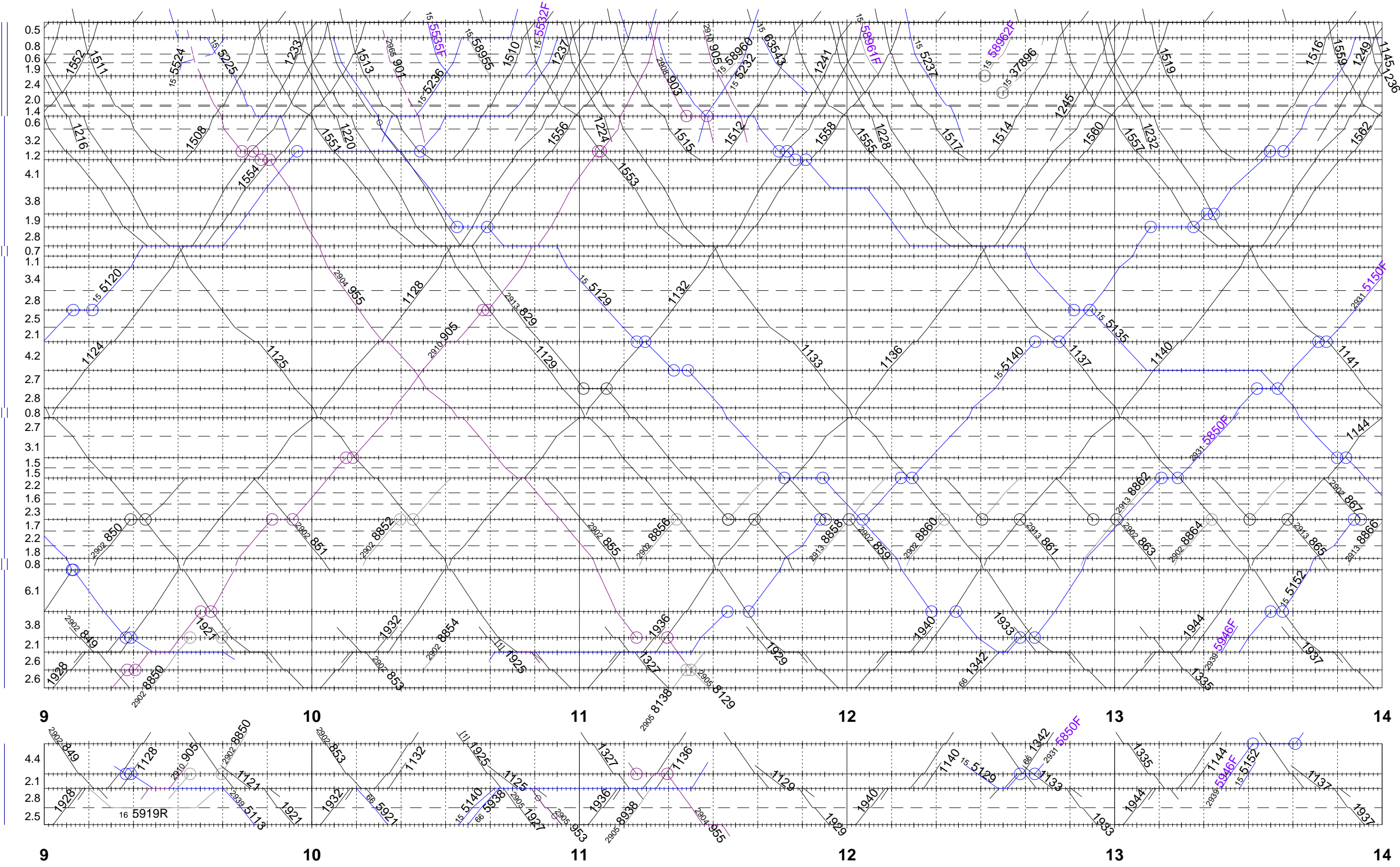


	km
Chur	13.7
Chur GB	13.9
Chur West	14.4
Foral (B)	15.2
Felsberg	15.8
Domat/Ems	17.7
Ems Werk	20.2
Reichenau-Tamins	22.2
Reichenau Farsch (ABZW)	23.6
Bondaduz	24.2
Rhazüns	27.4
	28.7
Rothenbrunnen	32.8
Rodels-Realta	36.6
Cazis	38.5
Thusis	41.3
Thusis Süd	42.0
Sils im Domleschg	43.1
	46.5
Versasca (B)	49.3
Solis	51.8
Nisellas (B)	53.9
Tiefencastel	58.1
Surava	60.8
Alvaneu	63.6
Filisur Nord	64.4
Filisur	67.1
Cruschetta (B)	70.2
Stugl/Stuls	71.7
Bergüner Stein (B)	73.1
Bergün/Bravuogn	75.3
Bellavista GR (B)	76.9
Sagliaz (B)	79.2
Muot	80.9
Val Rots (B)	83.0
Maliera (B)	84.9
Preda Nord	85.7
Preda	91.8
Spinas	95.6
Bever	97.7
Samedan	100.3
Celerina	102.9
St. Moritz	100.0
Punt-Chamues-ch, La	95.6
Bever	97.7
Samedan	100.5
Punt Muragl	103.0
Pontresina	



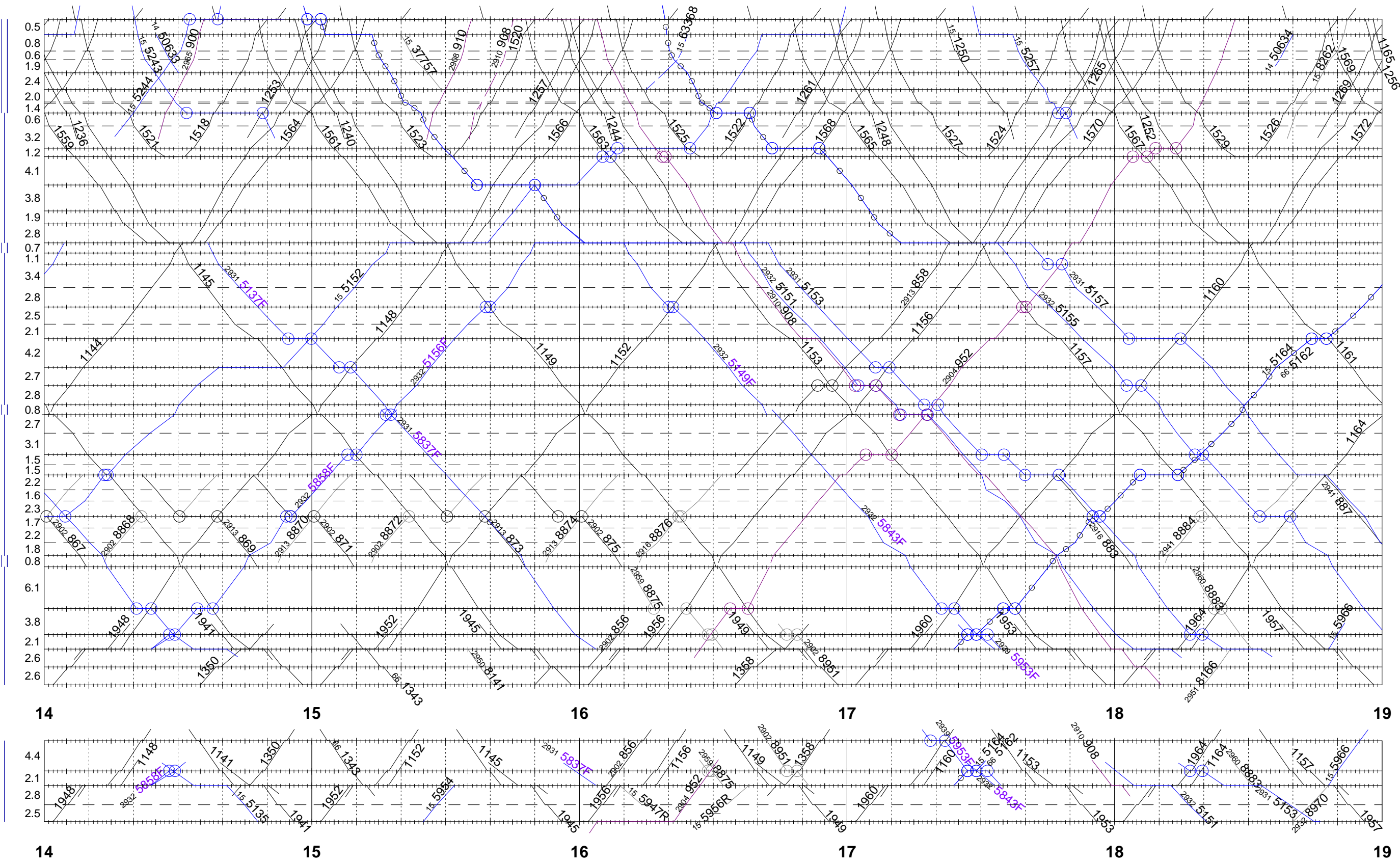
[1] ab St. Moritz: 1114 / 2944, ab Samedan: 1114 / 16
 [2] ab St. Moritz: 1312 / 2944, ab Samedan: 1312 / 16
 [3] ab Thusis: 1582 / 15, ab Chur: 1582 / 16
 [4] ab Rhazüns: 1584 / 77, ab Chur: 1584 / 17
 [5] ab Rhazüns: 1504 / 16, ab Chur: 1504 / 17
 [6] ab Punt-Chamues-ch, La: 1865 / 16, ab Samedan: 1865 / 17

	km
Chur	13.7
Chur GB	13.9
Chur West	14.4
Foral (B)	15.2
Felsberg	15.8
17.7	
Domat/Ems	20.2
Ems Werk	22.2
Reichenau-Tamins	23.6
Reichenau Farsch (ABZW)	24.2
Bonduz	27.4
Rhazüns	28.7
Rothenbrunnen	32.8
Rodels-Realta	36.6
Cazis	38.5
Thusis	41.3
Thusis Süd	42.0
Sils im Domleschg	43.1
Versasca (B)	46.5
Solis	49.3
Nisellas (B)	51.8
Tiefencastel	53.9
Surava	58.1
Alvaneu	60.8
Filisur Nord	63.6
Filisur	64.4
Cruschetta (B)	67.1
Stugl/Stuls	70.2
Bergüner Stein (B)	71.7
Bergün/Bravuogn	73.1
Bellavista GR (B)	75.3
Sagliaz (B)	76.9
Muot	79.2
Val Rots (B)	80.9
Malièra (B)	83.0
Preda Nord	84.9
Preda	85.7
Spinas	91.8
Bever	95.6
Samedan	97.7
Celerina	100.3
St. Moritz	102.9
Punt-Chamuesch, La	100.0
Bever	95.6
Samedan	97.7
Punt Muragl	100.5
Pontresina	103.0

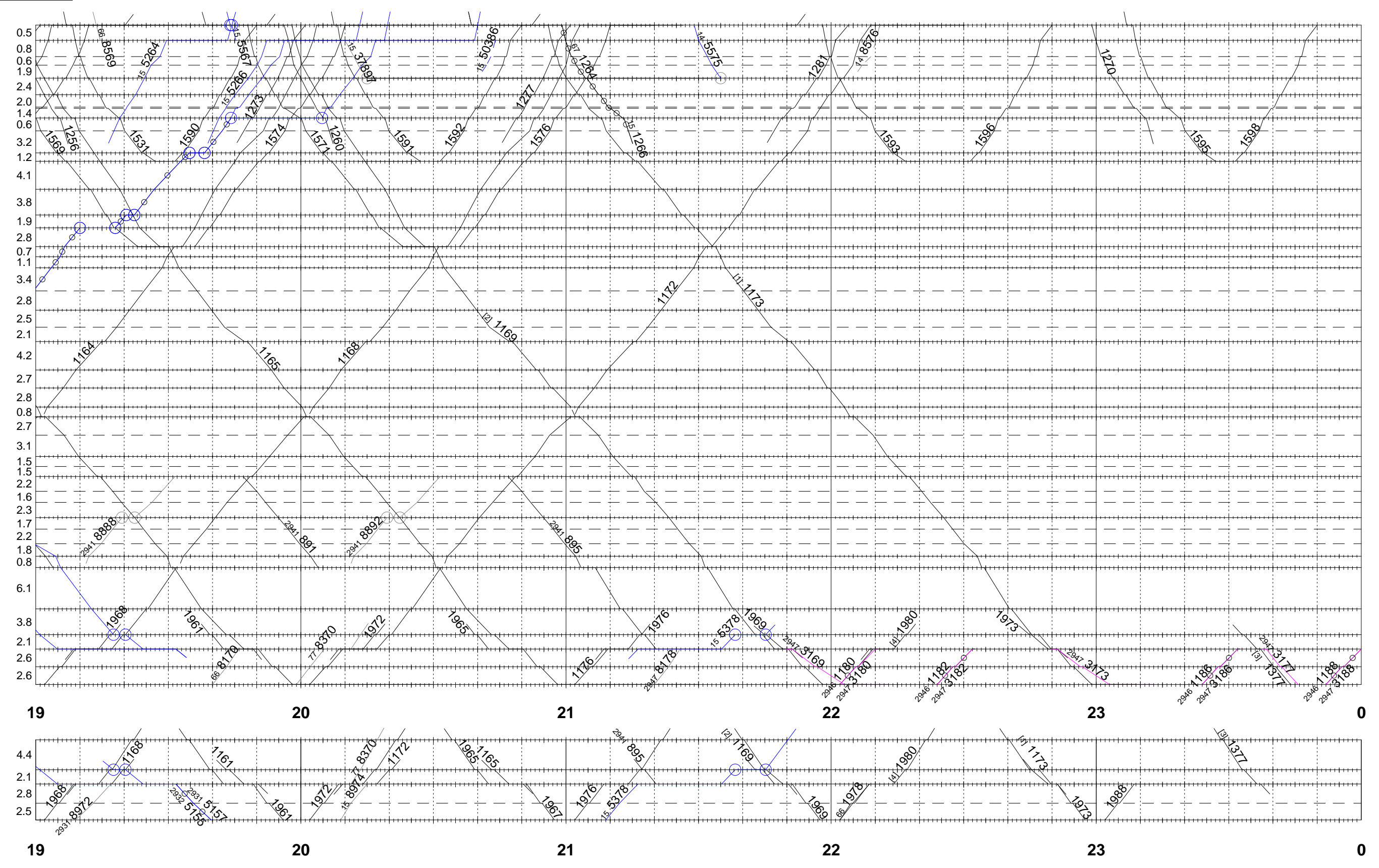


[1] ab Punt-Chamuesch, La: 1925 / 17, ab Samedan: 1925 / 2912

	km
Chur	13.7
Chur GB	13.9
Chur West	14.4
Foral (B)	15.2
Felsberg	15.8
17.7	
Domat/Ems	20.2
Ems Werk	22.2
Reichenau-Tamins	23.6
Reichenau Farsch (ABZW)	24.2
Bonduz	27.4
Rhazüns	28.7
Rothenbrunnen	32.8
Rodels-Realta	36.6
Cazis	38.5
Thusis	41.3
Thusis Süd	42.0
Sils im Domleschg	43.1
Versasca (B)	46.5
Solis	49.3
Nisellas (B)	51.8
Tiefencastel	53.9
Surava	58.1
Alvaneu	60.8
Filisur Nord	63.6
Filisur	64.4
Cruschetta (B)	67.1
Stugl/Stuls	70.2
Bergüner Stein (B)	71.7
Bergün/Bravuogn	73.1
Bellavista GR (B)	75.3
Sagliaz (B)	76.9
Muot	79.2
Val Rots (B)	80.9
Maliera (B)	83.0
Preda Nord	84.9
Preda	85.7
Spinas	91.8
Bever	95.6
Samedan	97.7
Celerina	100.3
St. Moritz	102.9
Punt-Chamuesch, La	100.0
Bever	95.6
Samedan	97.7
Punt Muragl	100.5
Pontresina	103.0



Chur	13.7
Chur GB	13.9
Chur West	14.4
Foral (B)	15.2
Felsberg	15.8
Domat/Ems	17.7
Ems Werk	20.2
Reichenau-Tamins	22.2
Reichenau Farsch (AB2W)	23.6
Bonduz	24.2
Rhazüns	27.4
	28.7
Rothenbrunnen	32.8
Rodels-Realta	36.6
Cazis	38.5
Thusis	41.3
Thusis Süd	42.0
Sils im Domleschg	43.1
Versasca (B)	46.5
Solis	49.3
Nisellas (B)	51.8
Tiefencastel	53.9
Surava	58.1
Alvaneu	60.8
Filisur Nord	63.6
Filisur	64.4
Cruschetta (B)	67.1
Stugl/Stuls	70.2
Bergüner Stein (B)	71.7
Bergün/Bravuogn	73.1
Bellavista GR (B)	75.3
Sagliaz (B)	76.9
Muot	79.2
Val Rots (B)	80.9
Maliera (B)	83.0
Preda Nord	84.9
Preda	85.7
Spinas	91.8
Bever	95.6
Samedan	97.7
Celerina	100.3
St. Moritz	102.9
Punt-Chamuesch, La	100.0
Bever	95.6
Samedan	97.7
Punt Muragl	100.5
Pontresina	103.0



[1] ab Chur: 1173 / 17, ab Samedan: 1173 / 2946
 [2] ab Chur: 1169 / 17, ab Samedan: 1169 / 2946
 [3] ab Punt-Chamuesch, La: 1377 / 17, ab Samedan: 1377 / 2946
 [4] ab Pontresina: 1980 / 75, ab Samedan: 1980 / 17